



Redistricting 2021/2022

Third Public Hearing



2021/2022 City of Porterville Redistricting

The 2021/2022 redistricting
process:

- Project timelines
- Review Draft Maps
- Next steps and hearings



City of Porterville

Council Members hold 4-year terms

- Districts 1 & 2 terms begin following election in November 2022
- Districts 3, 4 & 5 terms begin following election in November 2024



Redistricting Process

Step	Description
Initial Pre-Draft Hearings (2)	Held prior to release of draft maps. Education and to solicit input from the community Identify “neighborhoods,” “communities of interest,” and “secondary areas.”
Initial deadline for draft maps	Deadline for the public to submit draft maps for inclusion in the next hearing packet and presentation
Release draft maps	Draft maps posted to project website
Public Hearings (post-map) (2)	Public Hearings to discuss and revise or adopt the draft map(s)
Map adoption	Map adopted via ordinance or resolution. Final map must be posted at least 7 days prior to adoption. May happen at Hearing 4.



Redistricting Rules and Goals

Federal Law

Equal Population
Federal Voting Rights Act
No Racial Gerrymandering



California Criteria for Cities

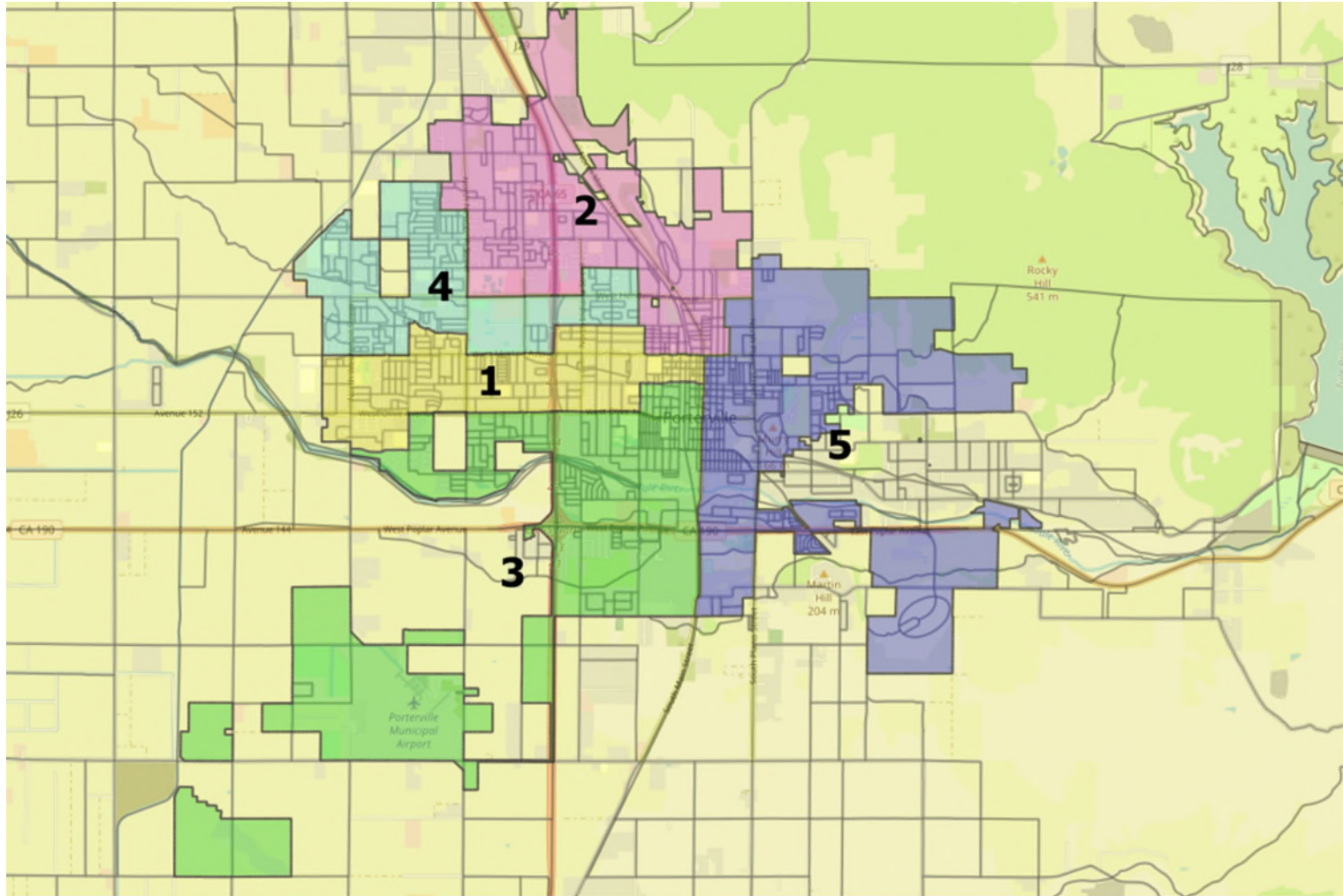
Geographically contiguous
Geographic integrity of a local neighborhood, communities of interest
Easily identifiable and understandable – use of local landmarks/boundary lines
Geographically compact

Other traditional principles

Minimize voters shifted to different election years
Respect voters' choices / continuity in office
Future population growth
Preserving the core of existing districts



Existing Districts



Housing Stats



www.bbklaw.com

© 2021 BEST BEST & KRIEGER LLP

Existing Districts with 2020 Census Data Overlay

District	Total Pop	Raw Deviation	% Deviation	Latino	CVAP19 Total	CVAP19 NL White	CVAP19 NL Black	CVAP19 NL Hispanic	CVAP19 Not Hispanic	CVAP19 NL AIAN	CVAP19 NL ASIAN	CVAP19 NL Hawaiian	CVAP19 NL Other
1	12,739	161.2	1.28%	8,543	6,699	2,377	95	3,437	3,245	59	513	17	22
2	11,650	-927.8	-7.38%	7,860	6,905	2,597	85	3,608	3,269	27	297	6	30
3	13,285	707.2	5.62%	10,079	6,437	2,112	12	3,807	2,625	74	288	12	6
4	13,500	922.2	7.33%	8,115	8,094	3,828	33	3,448	4,704	75	581	-	35
5	11,715	-862.8	-6.86%	9,126	5,873	2,397	62	3,208	2,636	50	31	-	14

Total Population: 62,889
 Ideal District Population: 12,577.8
 Total Deviation: 14.71%

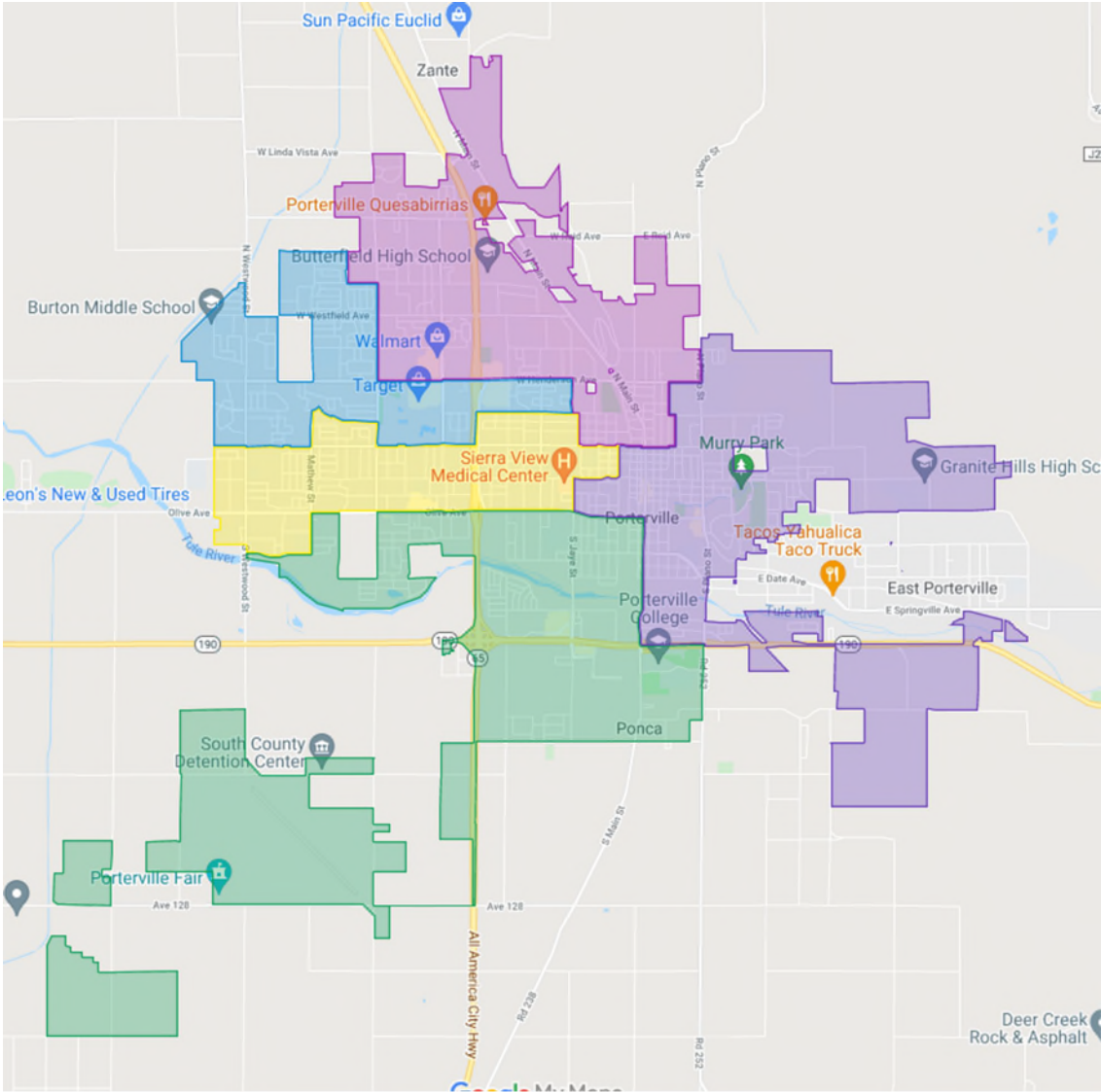


Findings

- Total Deviation is higher than the “acceptable” range at 14.71%
- Four of five districts are already majority/minority population.
 - Districts 1, 2, 3 & 5 are majority/minority Hispanic
- Current district boundaries **must** be adjusted for population balance



Map Option 1



Housing Stats



www.bbklaw.com

© 2021 BEST BEST & KRIEGER LLP

Map Option 1 with 2020 Census Data Overlay

District	Total Pop	Raw Deviation	% Deviation	Latino	CVAP19 Total	CVAP19 NL White	CVAP19 NL Black	CVAP19 NL Hispanic	CVAP19 NL AIAN*	CVAP19 NL ASIAN	CVAP19 NL Hawaiian	CVAP19 NL Other
1	12,647	69	0.55%	8,480	6,637	2,360	95	3,404	59	503	17	22
2	12,601	23	0.18%	8,504	7,421	2,789	85	3,853	27	363	6	35
3	12,539	-39	-0.31%	9,576	5,987	1,978	7	3,538	72	259	-	-
4	12,549	-29	-0.23%	7,471	7,578	3,636	33	3,203	75	515	-	30
5	12,553	-25	-0.20%	9,692	6,385	2,548	67	3,510	52	70	12	20

Total Population: 62,889
 Ideal District Population: 12,578
 Total Deviation: **.86%**

*AIAN = American Indian Alaskan Native

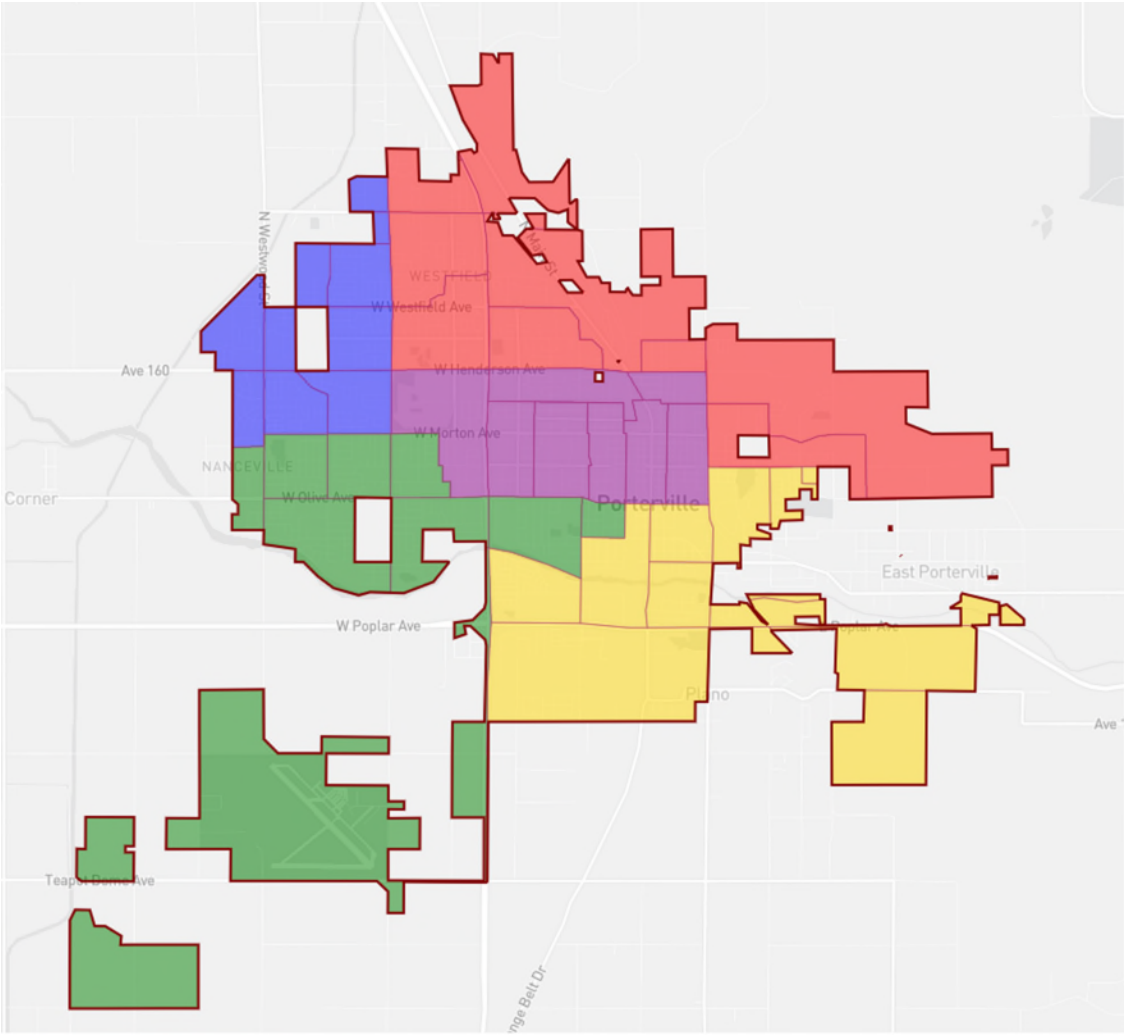


Findings – Option 1

- Total Deviation is below than the “acceptable” range at .86% (less than 1%)
- Districts 1, 2, 3 & 5 are preserved as majority/minority Hispanic voting districts
- Retains the core of the existing districts, with minor pockets of population shift to achieve the lower deviation



Map Option 2



Housing Stats

Map Option 2 with 2020 Census Data Overlay

District	Total Pop	Raw Deviation	% Deviation	CVAP19 Total	CVAP19 NL White	CVAP19 NL Black	CVAP Hispanic	CVAP19 NL AIAN*	CVAP19 NL ASIAN	CVAP19 NL Hawaiian	CVAP19 NL Other
1	12128	-397	-3.17%	7323	47.51%	0.46%	41.29%	7.59%	2.64%	0.00%	1.87%
2	12732	207	1.66%	6825	38.90%	2.27%	49.92%	8.44%	0.57%	0.00%	2.47%
3	12522	-3	-0.02%	6013	35.26%	0.48%	56.96%	3.04%	3.04%	0.91%	2.80%
4	12479	-46	-0.36%	7180	41.31%	1.36%	50.21%	6.43%	0.28%	0.00%	2.02%
5	12762	237	1.90%	6259	32.78%	1.02%	60.97%	2.97%	2.12%	0.06%	2.66%

Total Population: 62,889
 Ideal District Population: 12,578
 Total Deviation: **5.07 %**

*AIAN = American Indian Alaskan Native



Findings – Option 2

- Total Deviation is below than the “acceptable” range at 5.07%
- Districts 2, 3, 4 & 5 are drawn as majority/minority Hispanic voting districts
 - Current map includes Districts 1, 2, 3 & 5
- Does not follow the current configuration and the core of the existing districts are not preserved
- Moves a large chunk of voters from District 2 into District 3, which will move them back 2 years, from voting in 2022 to voting in 2024
- Makes a similar large shift of voters from District 2 to District 4, also delaying those voters until 2024



Public Hearing & Discussion

- Consider and provide input on draft maps
- Direct revisions, if desired
- Select a preferred map, if desired
 - We will include an Ordinance approving the final map at the fourth public hearing



MapPorterville.org


- Dedicated Repository for all redistricting information
- Must be maintained online for 10 years
- Updated regularly as the process unfolds



MapPorterville.org

City of Porterville Redistricting 2021

Help Re-Draw Porterville's City Council Districts



[Welcome](#) [Public Meetings and Agendas](#) [Draw A Map](#) [Draft Maps](#) [Frequently Asked Questions \(FAQs\)](#) [Resources](#) [Contact Us](#)

Welcome

Every 10 years, local governments use new data from the Census to redraw their district lines to reflect how local populations have changed. The City of Porterville is asking for your help to plan, draw, and reapportion new City districts.

The finalized maps that you will help us create will change how you elect your City Council Members for the next 10 years.

Our primary goal when drawing election districts is to draw lines that respect neighborhoods, history and geographical elements. So we want to know: What do you consider the boundaries of your neighborhood?

Share your specific thoughts, draw a map or attend an upcoming public hearing to get involved!

This page will serve as your go-to homepage for all things Redistricting. You will find agendas for Council workshops and hearings, proposed maps for consideration, information on how you can get involved, and a list of resources if you want more information. You will also find our contact information.

Quick Links

- [Welcome](#)
- [Public Meetings and Agendas](#)
- [Draw A Map](#)
- [Draft Maps](#)
- [Frequently Asked Questions \(FAQs\)](#)
- [Resources](#)
- [Contact Us](#)

City of Porterville Redistricting 2021

Website Translation Available

Select Language ▼

December 2021

M	T	W	T	F	S	S
			1	2	3	4 5
6 7	8	9	10	11	12	
13	14	15	16	17	18	19
20	21	22	23	24	25	26
27	28	29	30	31		
◀ Nov						

© Copyright City of Porterville 2021



www.bbklaw.com

© 2021 BEST BEST & KRIEGER LLP

MapPorterville.org

- Online mapping tool
- Allows the public to create their own maps
- Maps should be submitted no later than February 7th for consideration at the 4th public hearing



Council Direction Needed

- Provide input as to any revision requested; or
- Select a preferred map for finalization at the 4th public hearing



Timeline & Next Steps

December 7, 2021	1 st public hearing Held prior to the release of draft maps
December, 2021	Mapping Tool released to the public
January 18, 2022	2 nd public hearing Held prior to the release of draft maps
January 24, 2022	Deadline for public to submit draft maps for consideration at 3 rd public hearing
Winter 2022	BB&K to prepare draft maps using 2020 census data
January 25, 2022	Publish draft map(s)
February 1, 2022	3 rd public hearing Consideration and input on proposed draft maps
February 7, 2022	Deadline for the public to submit draft maps for consideration at 4 th public hearing
February 15, 2022	4 th public hearing Council to introduce ordinance approving final maps.
April 17, 2022	City deadline to adopt ordinance after 2 nd reading (effective immediately) and to submit map to Registrar.
November 2022	2022 election

